

“White House”

Maesbury Marsh, Nr. Oswestry, Shropshire. SY10 8JA

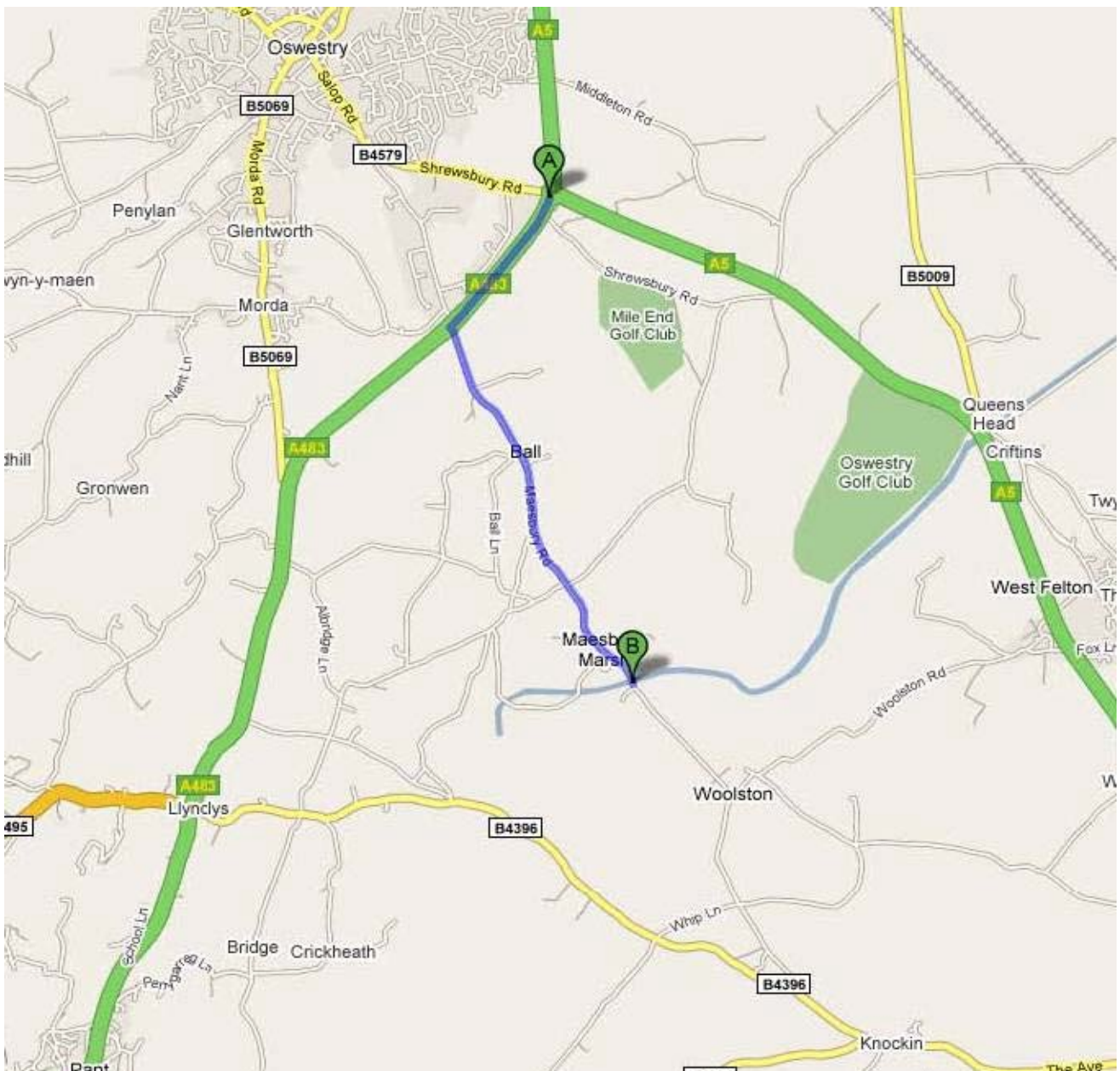
Tel: 01691 658 524

Please do not hesitate to phone us if you have any problems finding us.

By Car

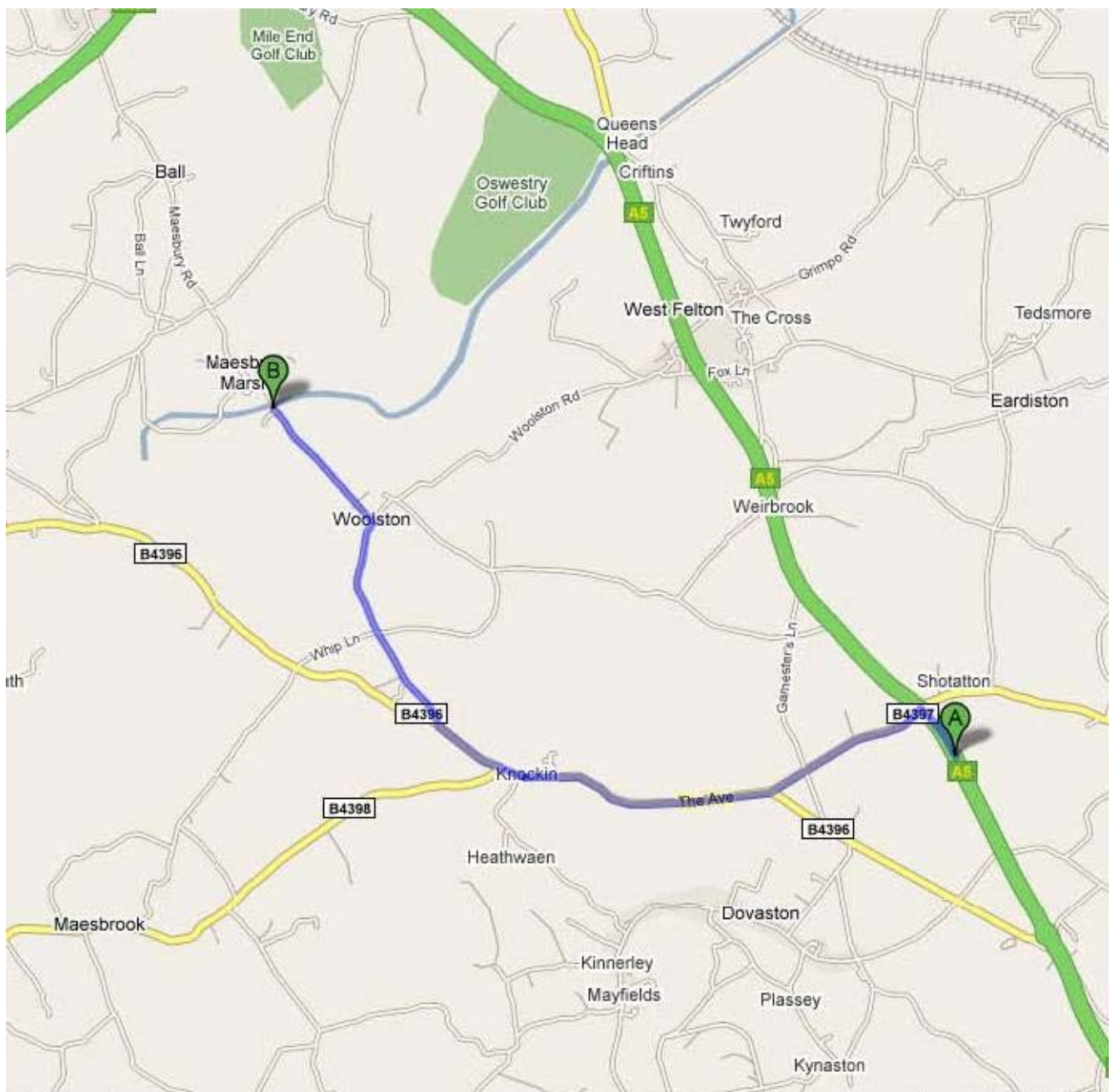
From the North along the A5/A483 (from Chester / Wrexham)

- Travel south on the combined A5/A483 until you reach Mile End Roundabout, this has Tourist Information and Esso Garage at the second exit.
- Take the **Third exit** for A483 (Welshpool / Mid Wales).
- Then take the **Second LEFT** towards Maesbury
- After 2 miles you will reach Maesbury Marsh.
- Look out for the Navigation Inn and Canal Bridge.
- **Immediately on the far side** of bridge you will see a turn in on the **LEFT** leading to the gateway into White House. Come through the gate (please remember to close it or we will lose the chickens and there will be no eggs for breakfast!) and come down the drive to the house then come on in and have a cuppa!



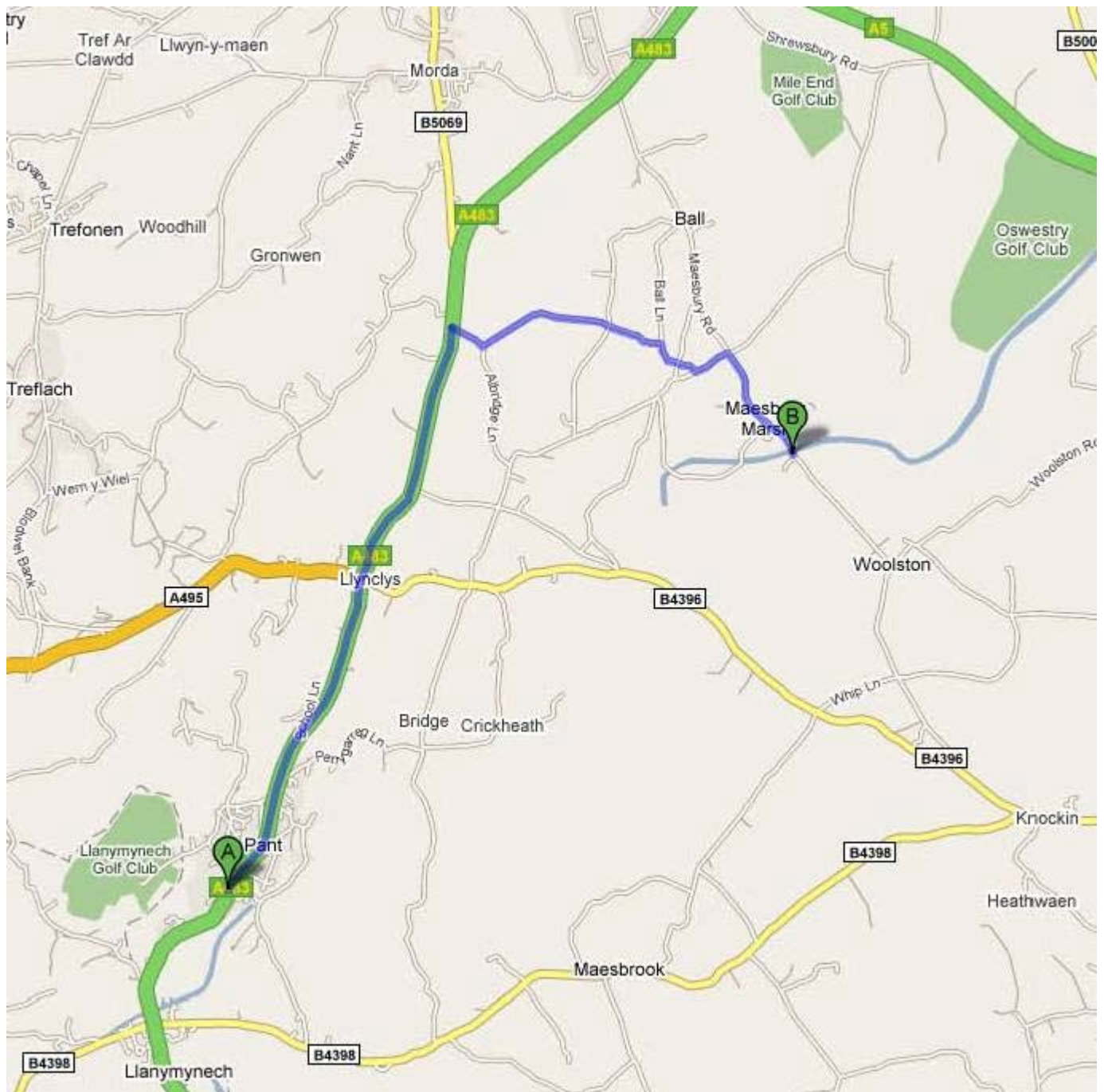
From the South East along the A5 (Shrewsbury, M54, M6)

- At the Nesscliffe roundabout continue straight on onto a dual carriageway
- At the next roundabout Turn left onto the **B4397** towards **Knockin**, the road turns into the B4396 after a short distance.
- Continue through Knockin, after the village you will see a sign saying Osbaston
- Take the **next RIGHT** towards **Maesbury & Oswestry**.
- Follow the road through Woolston Bank, at which point it turns sharp left down the hill
- Enter Maesbury Marsh, on approaching the Canal Bridge look for White House on the **RIGHT** just before the canal bridge
- Turn **RIGHT**, into a pull in **immediately before** the bridge and you will see the gate to White House – pass the Navigation Inn on the right and you are on the wrong side of the bridge! Come through the gate (please remember to close it or we will lose the chickens and there will be no eggs for breakfast!) and come down the drive to the house then come on in and have a cuppa!



From the South West along the A483 (From Welshpool)

- Continue through Pant and Llynclys and after just over a mile look out for the signs to **Maesbury** on the **RIGHT**
- Follow this road to the T junction with Maesbury Road and turn **RIGHT** then follow this road into Maesbury Marsh
- Look out for the Navigation Inn and Canal Bridge.
- **Immediately on the far side** of bridge you will see a turn in on the **LEFT** leading to the gateway into White House. Come through the gate (please remember to close it or we will lose the chickens and there will be no eggs for breakfast!) and come down the drive to the house then come on in and have a cuppa



Walking

White House has direct access to the Towpath of the Montgomery Canal in Maesbury Marsh.

Railway

The nearest railway station is at Gobowen about 4 miles (5 km) to the North. It is situated on the Shrewsbury to Chester Line, and all services are operated by Arriva Trains Wales.

Bus

The Arriva 576 service stops in Maesbury Marsh. Other bus routes in the Oswestry area can be found at www.arrivabus.co.uk/default.aspx